





























Legend

Zoning - West Grey

- | | | |
|---|-----|----------------------------|
|  | A1 | Agricultural |
|  | A2 | Rural |
|  | A3 | Restricted Rural |
|  | C1 | General Commercial |
|  | C2 | Highway Commercial |
|  | C3 | Neighbourhood Commercial |
|  | C4 | Shopping Centre Commercial |
|  | C5 | Hamlet Commercial |
|  | C6 | Rural Commercial |
|  | FD | Future Development |
|  | FL | Flood Way |
|  | I | Institutional |
|  | M1 | Industrial |
|  | M2 | Restricted Industrial |
|  | M3 | Rural Industrial |
|  | M4 | Extractive Industrial |
|  | MH | Mobile Home Park |
|  | MU1 | Mixed Use |
|  | ND | No Development |
|  | NE | Natural Environment |
|  | NE2 | Natural Environment 2 |
|  | OS | Open Space |
|  | ER | Estate Residential |
|  | R1A | Unserviced Residential |
|  | R1B | Low Density Residential |
|  | R2 | Medium Density Residential |
|  | R3 | High Density Residential |

Large Scale Roads

-  Provincial Highway
-  County Road
-  Township Road
-  Seasonal Road

-  Parcels - Current
-  Grey County Boundary

Notes

Roll Number: 420522000207200
 Primary Address: 324166 THE GLEN ROAD
 Legal description: CON 1 SDR PT LOTS 26 TO 30
 Property use: Land owned by a non-farmer improved with a non-farm residence with a

889 0 444 889 Meters

