






Legend

ANSI

-  ANSI, Earth Life Science
-  ANSI, Earth Science
-  ANSI, Life Science

Other Wetlands

Significant Valleylands

Significant Woodlands

Large Scale Roads

-  Provincial Highway
-  County Road
-  Township Road
-  Seasonal Road

Parcels - Current

Grey County Boundary

Notes

Roll Number: 420522000402020
 Primary Address: 523055 Sideroad 6
 Legal description: GLENELG CON 1 EGR DIV 3
 PT;LOT 6 RP 16R10009 PT PART 2
 Property use: Land owned by a non-farmer

222 0 111 222 Meters

