










Legend

-  NEC Boundary
-  NHS Core
-  NHS Linkage
- Large Scale Roads
 -  Provincial Highway
 -  County Road
 -  Township Road
 -  Seasonal Road
-  Parcels - Current
-  Grey County Boundary

889 0 444 889 Meters

WGS_1984_Web_Mercator_Auxiliary_Sphere
© County of Grey



This map is a user generated static output from an Internet mapping site and is for reference only.
Data layers that appear on this map may or may not be accurate, current, or otherwise reliable.

Printed April 3, 2023

THIS MAP IS NOT TO BE USED FOR NAVIGATION

Notes

Roll Number: 420501000314001
Primary Address: 281320 NORMANBY-BENTINCK TOWNLINE
Legal description: NORMANBY CON 18 PT LOT 9
Property use: Managed forest property, residence