


































Legend

-  Grey County Boundary
- Large Scale Roads**
 -  Provincial Highway
 -  County Road
 -  Township Road
 -  Seasonal Road
-  Parcels - Current
-  Parcels - Base
- Floodline**
 -  Flood Fringe
 -  Regulation Limit
- Zoning - West Grey**
 -  A1 Agricultural
 -  A2 Rural
 -  A3 Restricted Rural
 -  C1 General Commercial
 -  C2 Highway Commercial
 -  C3 Neighbourhood Commercial
 -  C4 Shopping Centre Commercial
 -  C5 Hamlet Commercial
 -  C6 Rural Commercial
 -  FD Future Development
 -  FL Flood Way
 -  I Institutional
 -  M1 Industrial
 -  M2 Restricted Industrial
 -  M3 Rural Industrial
 -  M4 Extractive Industrial
 -  MH Mobile Home Park
 -  MU1 Mixed Use
 -  ND No Development
 -  NE Natural Environment
 -  NE2 Natural Environment 2
 -  OS Open Space
 -  ER Estate Residential
 -  R1A Unserviced Residential

Notes

Roll Number: 420522000102478
 Legal description: PART OF DIVISIONS 2 and 3 of LOT 24, CONCESSION 1 EGR

