









Legend

ANSI

-  ANSI, Earth Life Science
-  ANSI, Earth Science
-  ANSI, Life Science


Other Wetlands

-  Other Wetlands
-  Significant Valleylands
-  Significant Woodlands

Large Scale Roads

-  Provincial Highway
-  County Road
-  Township Road
-  Seasonal Road

Parcels - Current

-  Grey County Boundary

889 0 444 889 Meters

WGS_1984_Web_Mercator_Auxiliary_Sphere
© County of Grey



This map is a user generated static output from an Internet mapping site and is for reference only.
Data layers that appear on this map may or may not be accurate, current, or otherwise reliable.

Printed June 7, 2023

THIS MAP IS NOT TO BE USED FOR NAVIGATION

Notes

Legal description: NORMANBY CON 3 PT LOTS 69; AND 70
Property use: Land owned by a non-farmer improved with a non-farm residence with a portion being farmed