























Legend

-  Grey County Boundary
- Large Scale Roads**
 -  Provincial Highway
 -  County Road
 -  Township Road
 -  Seasonal Road
-  Parcels - Current
-  Parcels - Base
- Land use**
 -  Primary Settlement Area
 -  Secondary Settlement Area
 -  Agricultural
 -  Escarpment Recreation Area
 -  Hazard Lands
 -  Escarpment Natural Area
 -  Inland Lakes & Shoreline
 -  Niagara Escarpment Plan Area
 -  Rural
 -  Space Extensive Industrial and Commercial
 -  Sunset Strip Area
 -  Industrial Business Park
 -  Special Agriculture
 -  Provincially Significant Wetlands
 -  Recreation Resort Area

Notes

