












SCHEDULE A

AMENDMENT NO. 15 TO THE MUNICIPALITY OF WEST GREY OFFICIAL PLAN GEOGRAPHIC TOWN OF DURHAM MUNICIPALITY OF WEST GREY



- | | | |
|---|--|---|
|  Subject Lands |  Industrial |  Flood Fringe |
|  Residential |  Open Space |  Regulated Area |
|  Downtown Transition |  Hazard Lands |  Hurricane Hazel
Flood Event Standard |
|  Highway Commercial |  Future Development | |

