


































## Legend

-  Grey County Boundary
- Large Scale Roads**
  -  Provincial Highway
  -  County Road
  -  Township Road
  -  Seasonal Road
-  Parcels - Current
-  Parcels - Base
- Zoning - West Grey - Floodline**
  -  Flood Fringe
  -  Regulation Limit
- Zoning - West Grey**
  -  A1 Agricultural
  -  A2 Rural
  -  A3 Restricted Rural
  -  C1 General Commercial
  -  C2 Highway Commercial
  -  C3 Neighbourhood Commercial
  -  C4 Shopping Centre Commercial
  -  C5 Hamlet Commercial
  -  C6 Rural Commercial
  -  FD Future Development
  -  FL Flood Way
  -  I Institutional
  -  M1 Industrial
  -  M2 Restricted Industrial
  -  M3 Rural Industrial
  -  M4 Extractive Industrial
  -  MH Mobile Home Park
  -  MU1 Mixed Use
  -  ND No Development
  -  NE Natural Environment
  -  NE2 Natural Environment 2
  -  OS Open Space
  -  ER Estate Residential
  -  R1A Inserviced Residential

## Notes

0 0 0 0 Kilometers

WGS\_1984\_Web\_Mercator\_Auxiliary\_Sphere  
© County of Grey



This map is a user generated static output from an Internet mapping site and is for reference only.  
Data layers that appear on this map may or may not be accurate, current, or otherwise reliable.

Printed August 10, 2023

THIS MAP IS NOT TO BE USED FOR NAVIGATION