


































Legend

-  Grey County Boundary
- Large Scale Roads**
 -  Provincial Highway
 -  County Road
 -  Township Road
 -  Seasonal Road
-  Parcels - Current
-  Parcels - Base
- Zoning - West Grey - Floodline**
 -  Flood Fringe
 -  Regulation Limit
- Zoning - West Grey**

	A1	Agricultural
	A2	Rural
	A3	Restricted Rural
	C1	General Commercial
	C2	Highway Commercial
	C3	Neighbourhood Commercial
	C4	Shopping Centre Commercial
	C5	Hamlet Commercial
	C6	Rural Commercial
	FD	Future Development
	FL	Flood Way
	I	Institutional
	M1	Industrial
	M2	Restricted Industrial
	M3	Rural Industrial
	M4	Extractive Industrial
	MH	Mobile Home Park
	MU1	Mixed Use
	ND	No Development
	NE	Natural Environment
	NE2	Natural Environment 2
	OS	Open Space
	ER	Estate Residential
	R1A	Inserviced Residential

Notes

