

























Legend

-  Grey County Boundary
- Large Scale Roads**
 -  Provincial Highway
 -  County Road
 -  Township Road
 -  Seasonal Road
-  Parcels - Current
-  Parcels - Base
- Land use**
 -  Primary Settlement Area
 -  Secondary Settlement Area
 -  Agricultural
 -  Escarpment Recreation Area
 -  Hazard Lands
 -  Escarpment Natural Area
 -  Inland Lakes & Shoreline
 -  Niagara Escarpment Plan Area
 -  Rural
 -  Space Extensive Industrial and Commercial
 -  Sunset Strip Area
 -  Industrial Business Park
 -  Special Agriculture
 -  Provincially Significant Wetlands
 -  Recreation Resort Area

Notes

0 0 0 0 Kilometers

WGS_1984_Web_Mercator_Auxiliary_Sphere
© County of Grey



This map is a user generated static output from an Internet mapping site and is for reference only.
Data layers that appear on this map may or may not be accurate, current, or otherwise reliable.

Printed September 14, 2023 THIS MAP IS NOT TO BE USED FOR NAVIGATION