








MUNICIPALITY OF  
**West Grey**  
 nestled in nature

- Constraints**
-  Drain
  -  Watercourse
  -  Lakes / River
  -  Significant Woodlands
  -  Other Wetlands
  -  Karst Area

- Boundary**
-  Primary Settlement Area

**APPENDIX A**  
 (Constraint Mapping: Durham)  
 to the  
**MUNICIPALITY OF WEST GREY**  
**OFFICIAL PLAN**

SCALE 1: 4650