






























Legend

Zoning - West Grey

- | | | |
|---|-----|----------------------------|
|  | A1 | Agricultural |
|  | A2 | Rural |
|  | A3 | Restricted Rural |
|  | C1 | General Commercial |
|  | C2 | Highway Commercial |
|  | C3 | Neighbourhood Commercial |
|  | C4 | Shopping Centre Commercial |
|  | C5 | Hamlet Commercial |
|  | C6 | Rural Commercial |
|  | FD | Future Development |
|  | FL | Flood Way |
|  | I | Institutional |
|  | M1 | Industrial |
|  | M2 | Restricted Industrial |
|  | M3 | Rural Industrial |
|  | M4 | Extractive Industrial |
|  | MH | Mobile Home Park |
|  | MU1 | Mixed Use |
|  | ND | No Development |
|  | NE | Natural Environment |
|  | NE2 | Natural Environment 2 |
|  | OS | Open Space |
|  | ER | Estate Residential |
|  | R1A | Unserviced Residential |
|  | R1B | Low Density Residential |
|  | R2 | Medium Density Residential |
|  | R3 | High Density Residential |



Parcels - Current

Large Scale Roads

-  Provincial Highway
-  County Road
-  Township Road
-  Seasonal Road



Grey County Boundary

Notes

Roll Number: 420526000118700
 Primary Address: 240 GARAFRAZA ST N
 Legal description: PLAN 500 PT LOT 19 WGR
 RP;16R10764 PARTS 3 TO 5
 Property use: Library and/or literary institutions

28 0 14 28 Meters

WGS_1984_Web_Mercator_Auxiliary_Sphere
 © County of Grey



This map is a user generated static output from an Internet mapping site and is for reference only.
 Data layers that appear on this map may or may not be accurate, current, or otherwise reliable.

Printed April 22, 2021

THIS MAP IS NOT TO BE USED FOR NAVIGATION