





## Legend

- ☐ Parcels - Current
- Civic Numbers
- Large Scale Roads
  -  Provincial Highway
  -  County Road
  -  Township Road
  -  Seasonal Road
- ☐ Grey County Boundary



262928



WGS\_1984\_Web\_Mercator\_Auxiliary\_Sphere  
© County of Grey



This map is a user generated static output from an Internet mapping site and is for reference only.  
Data layers that appear on this map may or may not be accurate, current, or otherwise reliable.

Printed May 13, 2021

THIS MAP IS NOT TO BE USED FOR NAVIGATION

## Notes

Roll Number: 420501000502500  
Primary Address: 313040 HIGHWAY 6  
Legal description: 313040 HIGHWAY 6 PLAN 155; LOT 6 N PT LOT 5  
Property use: Single family detached (not on