




























Legend

Zoning - West Grey

-  A1 Agricultural
-  A2 Rural
-  A3 Restricted Rural
-  C1 General Commercial
-  C2 Highway Commercial
-  C3 Neighbourhood Commercial
-  C4 Shopping Centre Commercial
-  C5 Hamlet Commercial
-  C6 Rural Commercial
-  FD Future Development
-  FL Flood Way
-  I Institutional
-  M1 Industrial
-  M2 Restricted Industrial
-  M3 Rural Industrial
-  M4 Extractive Industrial
-  MH Mobile Home Park
-  MU1 Mixed Use
-  ND No Development
-  NE Natural Environment
-  NE2 Natural Environment 2
-  OS Open Space
-  ER Estate Residential
-  R1A Unserviced Residential
-  R1B Low Density Residential
-  R2 Medium Density Residential
-  R3 High Density Residential

Parcels - Current

Large Scale Roads

-  Provincial Highway
-  County Road
-  Township Road
-  Seasonal Road

Grey County Boundary

Notes

DAVIS, Joshua
800 Albert Street, Ayton
Plan 153 lots 8 to 10 W; Helena Street
Geographic Township of Normanby

222 0 111 222 Meters

WGS_1984_Web_Mercator_Auxiliary_Sphere
© County of Grey



This map is a user generated static output from an Internet mapping site and is for reference only.
Data layers that appear on this map may or may not be accurate, current, or otherwise reliable.

Printed July 7, 2021

THIS MAP IS NOT TO BE USED FOR NAVIGATION