






## Legend

### Zoning - West Grey

-  A1 Agricultural
-  A2 Rural
-  A3 Restricted Rural
-  C1 General Commercial
-  C2 Highway Commercial
-  C3 Neighbourhood Commercial
-  C4 Shopping Centre Commercial
-  C5 Hamlet Commercial
-  C6 Rural Commercial
-  FD Future Development
-  FL Flood Way
-  I Institutional
-  M1 Industrial
-  M2 Restricted Industrial
-  M3 Rural Industrial
-  M4 Extractive Industrial
-  MH Mobile Home Park
-  MU1 Mixed Use
-  ND No Development
-  NE Natural Environment
-  NE2 Natural Environment 2
-  OS Open Space
-  ER Estate Residential
-  R1A Unserved Residential
-  R1B Low Density Residential
-  R2 Medium Density Residential
-  R3 High Density Residential

### Parcels - Current

### Large Scale Roads

-  Provincial Highway
-  County Road
-  Township Road
-  Seasonal Road

### Grey County Boundary

## Notes

Roll Number: 420526000410100  
 Primary Address: 496 GARAFRAXA ST S  
 Legal description: PLAN 505 LOT 16 WGR  
 Property use: Single family detached (not on water)

28 0 14 28 Meters

WGS\_1984\_Web\_Mercator\_Auxiliary\_Sphere  
 © County of Grey



This map is a user generated static output from an Internet mapping site and is for reference only.  
 Data layers that appear on this map may or may not be accurate, current, or otherwise reliable.

Printed July 7, 2021

THIS MAP IS NOT TO BE USED FOR NAVIGATION