






























## Legend

### Lots & Concessions

#### Zoning - West Grey

-  A1 Agricultural
-  A2 Rural
-  A3 Restricted Rural
-  C1 General Commercial
-  C2 Highway Commercial
-  C3 Neighbourhood Commercial
-  C4 Shopping Centre Commercial
-  C5 Hamlet Commercial
-  C6 Rural Commercial
-  FD Future Development
-  FL Flood Way
-  I Institutional
-  M1 Industrial
-  M2 Restricted Industrial
-  M3 Rural Industrial
-  M4 Extractive Industrial
-  MH Mobile Home Park
-  MU1 Mixed Use
-  ND No Development
-  NE Natural Environment
-  NE2 Natural Environment 2
-  OS Open Space
-  ER Estate Residential
-  R1A Unserved Residential
-  R1B Low Density Residential
-  R2 Medium Density Residential
-  R3 High Density Residential

### Parcels - Current

#### Large Scale Roads

-  Provincial Highway
-  County Road
-  Township Road
-  Seasonal Road

### Grey County Boundary

## Notes

Roll Number: 420522000507300  
 Primary Address: 384265 CONCESSION 4  
 Legal description: 384265 CONCESSION 4 CON 5 PT; LOT 17  
 Property use: Single family detached (not on

111 0 56 111 Meters

