




Legend





Zoning - West Grey

-  A1 Agricultural
-  A2 Rural
-  A3 Restricted Rural
-  C1 General Commercial
-  C2 Highway Commercial
-  C3 Neighbourhood Commercial
-  C4 Shopping Centre Commercial
-  C5 Hamlet Commercial
-  C6 Rural Commercial
-  FD Future Development
-  FL Flood Way
-  I Institutional
-  M1 Industrial
-  M2 Restricted Industrial
-  M3 Rural Industrial
-  M4 Extractive Industrial
-  MH Mobile Home Park
-  MU1 Mixed Use
-  ND No Development
-  NE Natural Environment
-  NE2 Natural Environment 2
-  OS Open Space
-  ER Estate Residential
-  R1A Unserved Residential
-  R1B Low Density Residential
-  R2 Medium Density Residential
-  R3 High Density Residential



Parcels - Current

Large Scale Roads

-  Provincial Highway
-  County Road
-  Township Road
-  Seasonal Road



Grey County Boundary

Notes

Roll No.: 4205 220 001 01600
 Primary Address: 313807 Highway 6
 Legal Description: CON 1 EGR DIV 1 TO 2 LOT 21;& PT DIV 3 LOT 21
 Property Use: Farm with residence - with or

444 0 222 444 Meters

WGS_1984_Web_Mercator_Auxiliary_Sphere
 © County of Grey



This map is a user generated static output from an Internet mapping site and is for reference only.
 Data layers that appear on this map may or may not be accurate, current, or otherwise reliable.

Printed October 5, 2021

THIS MAP IS NOT TO BE USED FOR NAVIGATION