















Legend

- ANSI
 -  ANSI, Earth Life Science
 -  ANSI, Earth Science
 -  ANSI, Life Science
-  Other Wetlands
-  Significant Valleylands
-  Significant Woodlands
- Large Scale Roads
 -  Provincial Highway
 -  County Road
 -  Township Road
 -  Seasonal Road
-  Parcels - Current
-  Grey County Boundary

Notes

Roll Number: 420522000103000
 Primary Address: 313327 HIGHWAY 6
 Legal description: CON 1 EGR PT DIV 3 LOT 28
 RP;16R7280 PART 2
 Property use: Residence with a

444 0 222 444 Meters

