

























Legend

-  Lots & Concessions
- Land use**
 -  Primary Settlement Area
 -  Secondary Settlement Area
 -  Agricultural
 -  Escarpment Recreation Area
 -  Hazard Lands
 -  Escarpment Natural Area
 -  Inland Lakes & Shoreline
 -  Niagara Escarpment Plan Area
 -  Rural
 -  Space Extensive Industrial and Commerci
 -  Sunset Strip Area
 -  Industrial Business Park
 -  Special Agriculture
 -  Provincially Significant Wetlands
 -  Recreation Resort Area
- Large Scale Roads**
 -  Provincial Highway
 -  County Road
 -  Township Road
 -  Seasonal Road
-  Parcels - Current
-  Grey County Boundary

Notes

Roll Number: 420522000100831
 Primary Address: 132 Marshall Heights
 Legal description: PLAN 16M29 LOT 21
 Property use: Single family detached (not on water)

222 0 111 222 Meters

