















Legend

- ANSI
 -  ANSI, Earth Life Science
 -  ANSI, Earth Science
 -  ANSI, Life Science
-  Other Wetlands
-  Significant Valleylands
-  Significant Woodlands
- Large Scale Roads
 -  Provincial Highway
 -  County Road
 -  Township Road
 -  Seasonal Road
-  Parcels - Current
-  Grey County Boundary

Notes

Roll Number: 420522000100844
 Primary Address: 133 Marshall Heights
 Legal description: PLAN 16M29 LOT 34
 Property use: Vacant residential land not on water
 Geographic Township of Glenora

111 0 56 111 Meters

