










## Legend

-  NEC Boundary
-  NHS Core
-  NHS Linkage
- Large Scale Roads
  -  Provincial Highway
  -  County Road
  -  Township Road
  -  Seasonal Road
-  Parcels - Current
-  Grey County Boundary

889 0 444 889 Meters



## Notes

Roll Number: 420522000409100  
Primary Address: Not assigned  
Legal description: CON 3 EGR LOT 26  
Property use: Vacant residential land not on water  
Acres: 102.49