















Legend

- ANSI
 -  ANSI, Earth Life Science
 -  ANSI, Earth Science
 -  ANSI, Life Science
-  Other Wetlands
-  Significant Valleylands
-  Significant Woodlands
- Large Scale Roads
 -  Provincial Highway
 -  County Road
 -  Township Road
 -  Seasonal Road
-  Parcels - Current
-  Grey County Boundary

Notes

Roll Number: 420526000202002
 Primary Address: Not assigned
 Legal description: SURVEY EDGES PT BLK C
 Property use: Vacant residential land not on water
 Acres: 2.1242

222 0 111 222 Meters

