















## Legend

- ANSI
  -  ANSI, Earth Life Science
  -  ANSI, Earth Science
  -  ANSI, Life Science
-  Other Wetlands
-  Significant Valleylands
-  Significant Woodlands
- Large Scale Roads
  -  Provincial Highway
  -  County Road
  -  Township Road
  -  Seasonal Road
-  Parcels - Current
-  Grey County Boundary

## Notes

Roll Number: 420501000402500  
 Primary Address: 222450 ROAD 21  
 Legal description: 222450 ROAD 21 CON 13 PT LOT;31  
 Property use: Seasonal/recreational dwelling - not

222 0 111 222 Meters

